



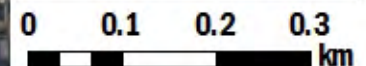
SURVEY RESULTS

Racine County
 Pike River Pathway North
 25 June 2015
 RT 3281
 Surveyors: M & J Warner
 Route Length: 3.65 km
 3 Species Encountered

Time & Weather

Time (PM)	
8:57	10:02
Temperature (F)	
61.0	61.0
Relative Humidity (%)	
76.0	78.0
Wind (m/s)	
2.7	0.4

Notes: Mt. Pleasant, WI



Acoustic Bat Encounters

Survey Route



SPECIES/GROUP

High Frequency ≥ 35 kHz

- Little Brown/
Northern Long-eared
- Little Brown
- Northern Long-eared
- ⊗ Eastern Red/ Pipistrelle
- ⊗ Eastern Red
- ⊗ Eastern Pipistrelle

Low Frequency ≤ 35 kHz

- Hoary
- Big Brown/ Silver-haired
- Big Brown
- Silver-haired

Source: Esri, DigitalGlobe, GeoEye, Earthstar, USDA, USGS, AeroGRID, IGN, IGP, swisstopo, and the GIS User Community