



SURVEY RESULTS

Winnebago County
Little Lake Butte des Morts

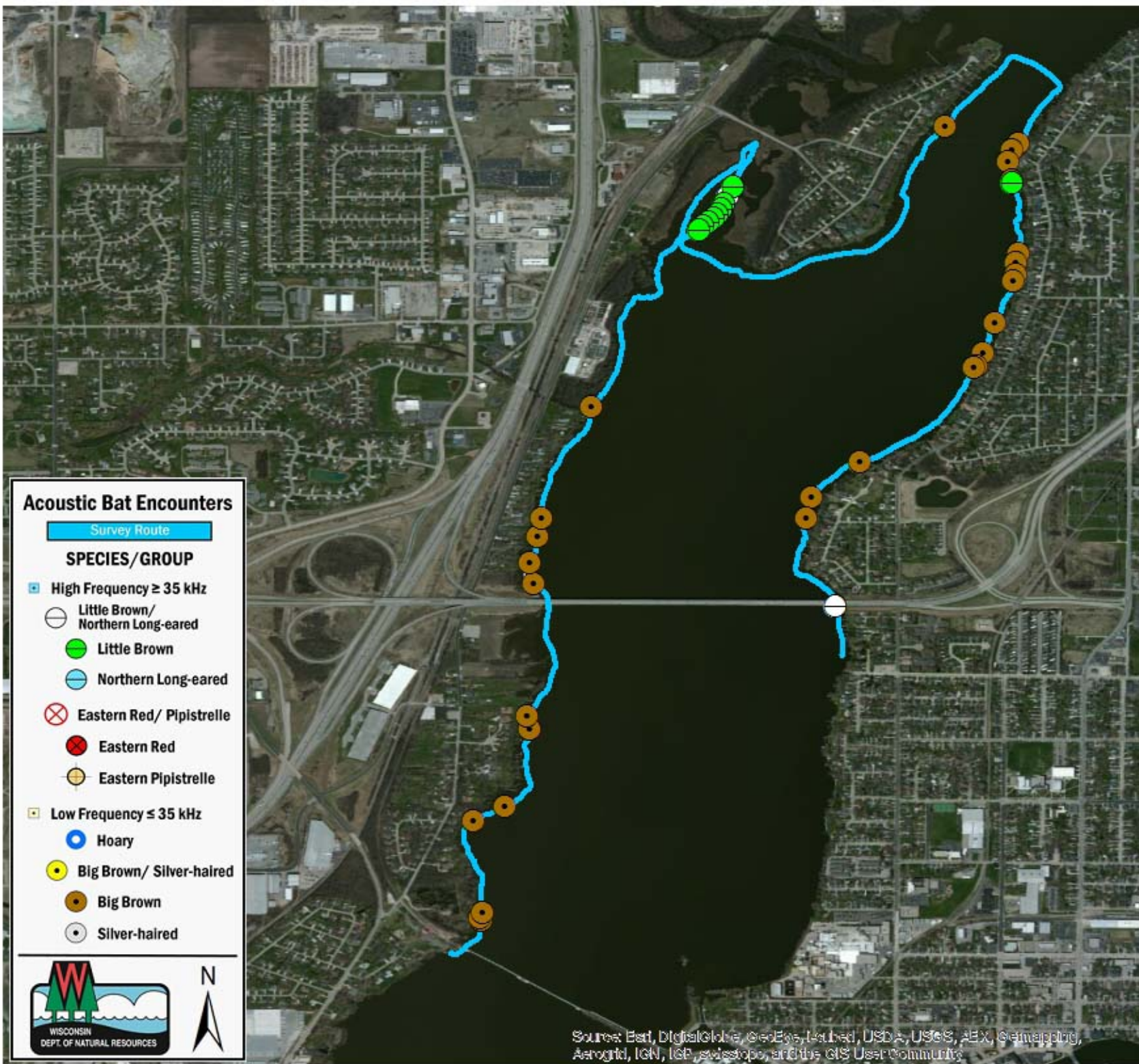
12 June 2010
RT 613

Surveyors: D Romback & R Novy
Route Length: 9.08 km
2 Species Encountered

Time & Weather



Time (PM)	
9:08	11:23
Temperature (F)	
62.2	61.8
Relative Humidity (%)	
87.0	89.0
Wind (m/s)	
2.22	0.44

Notes: BATLAS Route
Survey completed clockwise



Acoustic Bat Encounters

- Survey Route**
- SPECIES/GROUP**
- High Frequency ≥ 35 kHz
 - Little Brown/Northern Long-eared
 - Little Brown
 - Northern Long-eared
 - ⊗ Eastern Red/ Pipistrelle
 - Eastern Red
 - Eastern Pipistrelle
 - Low Frequency ≤ 35 kHz
 - Hoary
 - Big Brown/ Silver-haired
 - Big Brown
 - Silver-haired



Source: Esri, DigitalGlobe, GeoEye, Earthstar, USDA, USGS, AeroGRID, IGN, SCS, Swire, and the GIS User Community