













# Outagamie County: Mosquito Hill Nature Center RT 1401

## Legend

 Survey Route

### Bat Encounters

#### SPECIES/GRP

-  HFG  $\geq$  35
-  Myotis
-  MYLU
-  MYSE
-  LaboPesu
-  LABO
-  PESU
-  LFG  $\leq$  35
-  LACI
-  EpfuLano
-  EPFU
-  LANO

0 0.125 0.25 0.5 Kilometers



Ecological Inventory  
& Monitoring



#### Date, Time, & Weather

12 July 11

Sunset 8:37 PM

	Time (PM)	Temp (°F)	Relative Humidity	Wind Speed
START	9:26	65.3°	88%	0.0 m/s
END	10:40	63.5°	88%	5.0 m/s

Surveyors: R. Christman, X. Al-Mateen

Notes: 3 bat species encountered      Route Distance: 4.7 km